

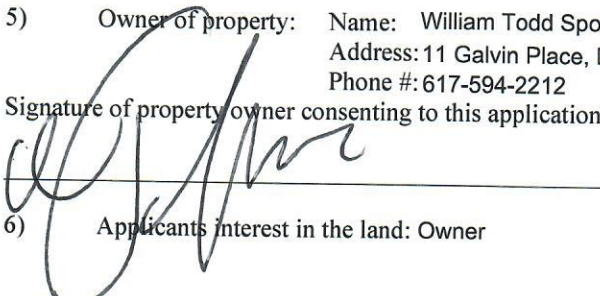


TOWN OF SALISBURY
CONNECTICUT

P.O. Box 548
Salisbury, Connecticut 06068


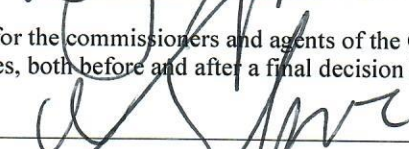
Conservation Commission

Town of Salisbury, Conservation Commission, Application for Regulated Activity Permit

- 1) Applicants name: William Todd Spoor
- 2) Applicants home address: 73 Rocky Lane, Salisbury, CT 06068
- 3) Applicants business address:
- 4) Applicants Home Phone #: 617-594-2212 Business Phone #:
- 5) Owner of property: Name: William Todd Spoor
Address: 11 Galvin Place, Dedham, MA 02026
Phone #: 617-594-2212
Signature of property owner consenting to this application:

- 6) Applicants interest in the land: Owner
- 7) Geographical location of property: 73 Rocky Lane, Salisbury, CT 06068
Description of the land: Property abuts Washining Lake, area to be addressed is within the lake along the existing dock
Computation of wetland area or watercourse disturbance: 2,000 Square Feet
- 8) Purpose and description of the proposed activity: The project will be to dredge an average of 1' of accumulated sediment from the area on either side of the exisiting dock, The goal is to return the area back to its original hard bottom. The material will be placed upland on the property and stabalized with grass plantings.
- 9) Alternatives considered by applicant: Muck Digesting bacteria treatments and benthic barriers. Neither of these options are capable of providing the desired results.

Why this proposal to alter wetlands was chosen: The loss of depth has had a negative impact on the use of the area for both swimming and boating. Restoration of the area to its hard bottom with sufficient depth for boat access is desired.
- 10) Site plan showing existing and proposed conditions in relation to wetlands and watercourses:
(Attach map and plans to application)
- 11) Names and addresses of adjacent property owners:

North: SJMK LLC, 79 Rocky Lane
South: SKW Associates LLC, 69 Rocky Lane
East: None
West: Vermillion, Richard 62 Rocky Lane

- 12) Certification that the applicant is familiar with all the information provided in the application and is aware of the penalties for obtaining a permit through inaccurate or misleading information:
 Signature: 
- 13) Authorization for the commissioners and agents of the Commission to inspect the property, at reasonable times, both before and after a final decision has been issued:
 Signature: 
- 14) DEEP Reporting Form 22A-39-14 provided by applicant (Rev. 3/2013)
- 15) Any other information the Commission deems necessary to the understanding of what the applicant is proposing:
- 16) Section 7.6 Requirements, if stipulated by agent
- 17) Filing Fee: As defined in current Regulations
- 18) For activities involving a significant activity as determined by the Commission and defined in Section 2 of the regulations the provisions of Article 7.6 must be submitted with the application. (Attach documents).
- 19) If the affected property is within 500 feet of an adjacent municipality the applicant is responsible for providing documentation that the provisions of 8.9 of the regulations have been satisfied: (Attach documents).

DATE FILED: _____

DATE RECEIVED BY COMMISSION: _____

ACTION: a) INSIGNIFICANT ACTIVITY

CONDITIONS:

DATE OF APPROVAL:

b) SIGNIFICANT ACTIVITY

PUBLIC HEARING DATE:

PUBLIC HEARING DATE + 65 DAYS:

CHECK LIST:

A. PUBLIC NOTICE:

DATES PUBLISHED:

B. PROOF THAT APPLICANT HAS MAILED COPIES OF PUBLIC NOTICE TO ABUTTING PROPERTY OWNERS:

C. PROOF OF PROVISIONS OF SECTION 8.2 (IF APPLICABLE):



12 Leach Hollow Road, Sherman, CT 06784
203-885-2318 | www.newenglandaquatic.com

September 19, 2024

Subject: 73 Rocky Lane Dredging Plan

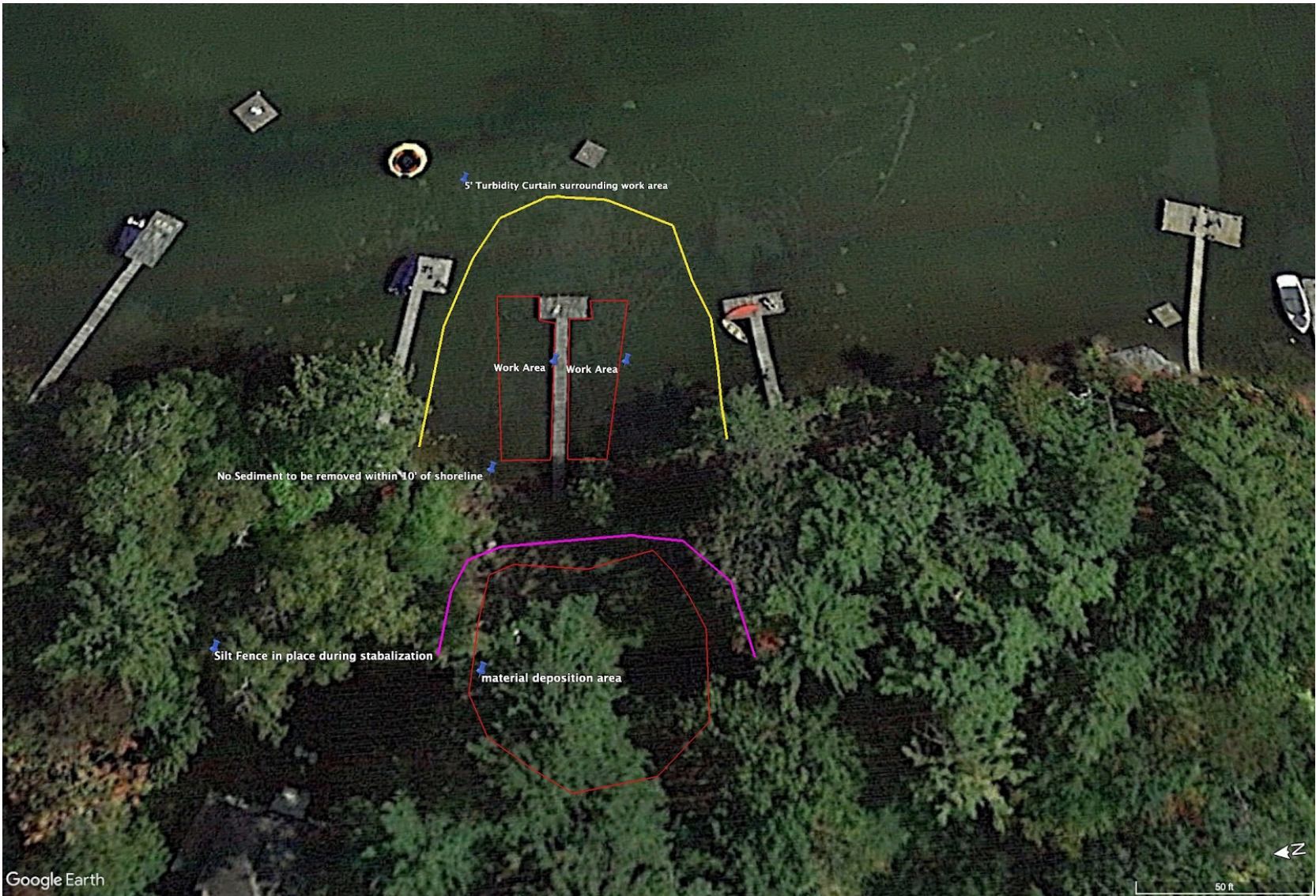
The purpose of the project will be to remove the accumulated sediment from an area of approximately 2,000 square feet around the dock at 73 Rocky Lane. The area will be dredged by mechanical means and the spoils deposited upland on the lawn. During the process the area where dredging will take place will be enclosed by a turbidity curtain to limit sediment from escaping the area during the process. The material will be spread on the lawn and enclosed in silt fence until grass can be established to stabilize the material

The dredging area will be 2,000 square feet to the north and south approximately 15 feet from the edge of the dock. An average of 1' of sediment will be removed to reach the original hard bottom resulting in an estimated 74 cubic yards of wet material. This material is expected to reduce by 30-40% after drying leaving approximately 45 cubic yards of material to be spread on the property. The shoreline of the property will not be disturbed, nor will sediment be removed within 10' of the shoreline to maintain the integrity of the existing buffer.

At this time there is no vegetation in the areas proposed to be dredged. The project is expected to take 5-10 days and I would expect the results to last at least 10 years. The preferred time of year would be in the fall, winter, or early spring before the lake becomes active with new plant growth. The activity will not result in a significant environmental impact on the lake as long as turbidity is controlled and contained within the work area. I do not expect the limited work within this area to have any impact on productivity of the lake as a wetlands, but it will allow for better use of the area as a watercourse.

Turbidity Curtain







Statewide Inland Wetlands & Watercourses Activity Reporting Form

Please complete this form in accordance with the instructions on pages 2 and 3 and mail to:

DEEP Land & Water Resources Division, Inland Wetlands Management Program, 79 Elm Street, 3rd Floor, Hartford, CT 06106

Incomplete or incomprehensible forms will be mailed back to the inland wetlands agency.

PART I: Must Be Completed By The Inland Wetlands Agency

- DATE ACTION WAS TAKEN: year: _____ month: _____
- ACTION TAKEN (see instructions - one code only): _____
- WAS A PUBLIC HEARING HELD (check one)? yes no
- NAME OF AGENCY OFFICIAL VERIFYING AND COMPLETING THIS FORM:
(print name) _____ (signature) _____

PART II: To Be Completed By The Inland Wetlands Agency Or The Applicant

- TOWN IN WHICH THE ACTIVITY IS OCCURRING (print name): Salisbury
does this project cross municipal boundaries (check one)? yes no
if yes, list the other town(s) in which the activity is occurring (print name(s)): _____, _____
- LOCATION (see instructions for information): USGS quad name: _____ or number: 1
subregional drainage basin number: 6002
- NAME OF APPLICANT, VIOLATOR OR PETITIONER (print name): William Todd Spoor
- NAME & ADDRESS OF ACTIVITY / PROJECT SITE (print information): 73 Rocky Lane, Salisbury, CT
briefly describe the action/project/activity (check and print information): temporary permanent description: Dredging accumulated sediment from an area of 2000 square feet around an existing dock. Total of 73 cubic yards to be removed.
- ACTIVITY PURPOSE CODE (see instructions - one code only): L
- ACTIVITY TYPE CODE(S) (see instructions for codes): 11, _____, _____, _____
- WETLAND / WATERCOURSE AREA ALTERED (see instructions for explanation, must provide acres or linear feet):
wetlands: _____ acres open water body: 0.05 acres stream: _____ linear feet
- UPLAND AREA ALTERED (must provide acres): 0.025 acres
- AREA OF WETLANDS / WATERCOURSES RESTORED, ENHANCED OR CREATED (must provide acres): 0.05 acres

DATE RECEIVED:

PART III: To Be Completed By The DEEP

DATE RETURNED TO DEEP:

FORM COMPLETED: YES NO

FORM CORRECTED / COMPLETED: YES NO