

TOWN OF SALISBURY
CONNECTICUT

P.O. Box 548
Salisbury, Connecticut 06068


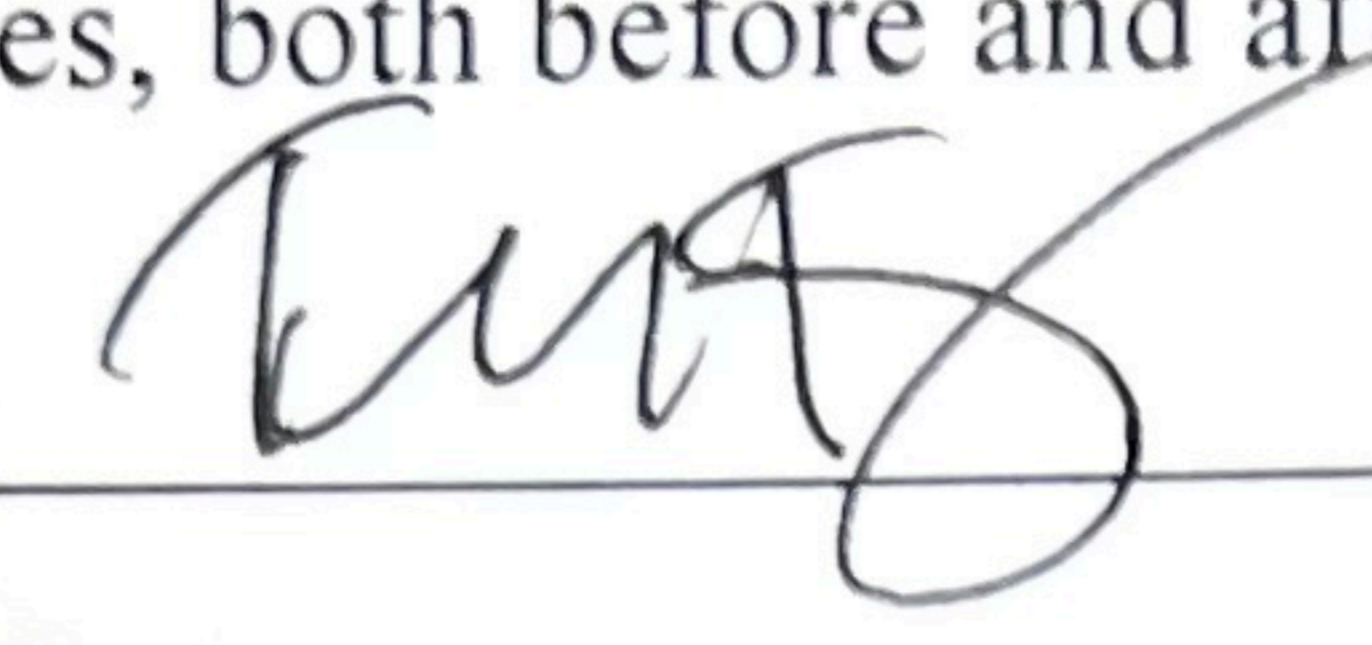
Conservation Commission

Town of Salisbury, Conservation Commission, Application for Regulated Activity Permit

- 1) Applicants name: EDWARD + TARA FRISCHLING
- 2) Applicants home address: 42 SLATER RD, SALISBURY CT 06068
- 3) Applicants business address: N/A
- 4) Applicants Home Phone #: 917-270-2770 Business Phone #: 212-423-5447
- 5) Owner of property: Name: EDWARD + TARA FRISCHLING
Address: 42 SLATER RD, SALISBURY, CT 06068
Phone #: 917-270-2770

Signature of property owner consenting to this application:

- 6) Applicants interest in the land: OWNER
- 7) Geographical location of property: NORTHERN SIDE OF WEST TWIN LAKE
Description of the land: 11 ACRES INCL. 1200' WATERFRONT, WOODS,
AND RESIDENTIAL /RECREATIONAL AREA
Computation of wetland area or watercourse disturbance:
- 8) Purpose and description of the proposed activity:
HYDRORAKE HEAVILY WEEDED AREA SURROUNDING OUR DOCK
- 9) Alternatives considered by applicant:
NONE
Why this proposal to alter wetlands was chosen:
TO IMPROVE ENJOYMENT OF THE LAKEFRONT
- 10) Site plan showing existing and proposed conditions in relation to wetlands and watercourses:
(Attach map and plans to application)
- 11) Names and addresses of adjacent property owners:
North: N/A
South: ANNE MACDONALD, BILL + MAUREEN BARTON
East: N/A
West: N/A

- 12) Certification that the applicant is familiar with all the information provided in the application and is aware of the penalties for obtaining a permit through inaccurate or misleading information:
Signature: 
- 13) Authorization for the commissioners and agents of the Commission to inspect the property, at reasonable times, both before and after a final decision has been issued:
Signature: 
- 14) DEEP Reporting Form 22A-39-14 provided by applicant (Rev. 3/2013)
- 15) Any other information the Commission deems necessary to the understanding of what the applicant is proposing:
- 16) Section 7.6 Requirements, if stipulated by agent
- 17) Filing Fee: As defined in current Regulations To Follow
- 18) For activities involving a significant activity as determined by the Commission and defined in Section 2 of the regulations the provisions of Article 7.6 must be submitted with the application. (Attach documents).
- 19) If the affected property is within 500 feet of an adjacent municipality the applicant is responsible for providing documentation that the provisions of 8.9 of the regulations have been satisfied: (Attach documents).

DATE FILED: MARCH 6, 2025

DATE RECEIVED BY COMMISSION: _____

ACTION: a) INSIGNIFICANT ACTIVITY

CONDITIONS:

DATE OF APPROVAL:

b) SIGNIFICANT ACTIVITY

PUBLIC HEARING DATE:

PUBLIC HEARING DATE + 65 DAYS:

CHECK LIST:

A. PUBLIC NOTICE:

DATES PUBLISHED:

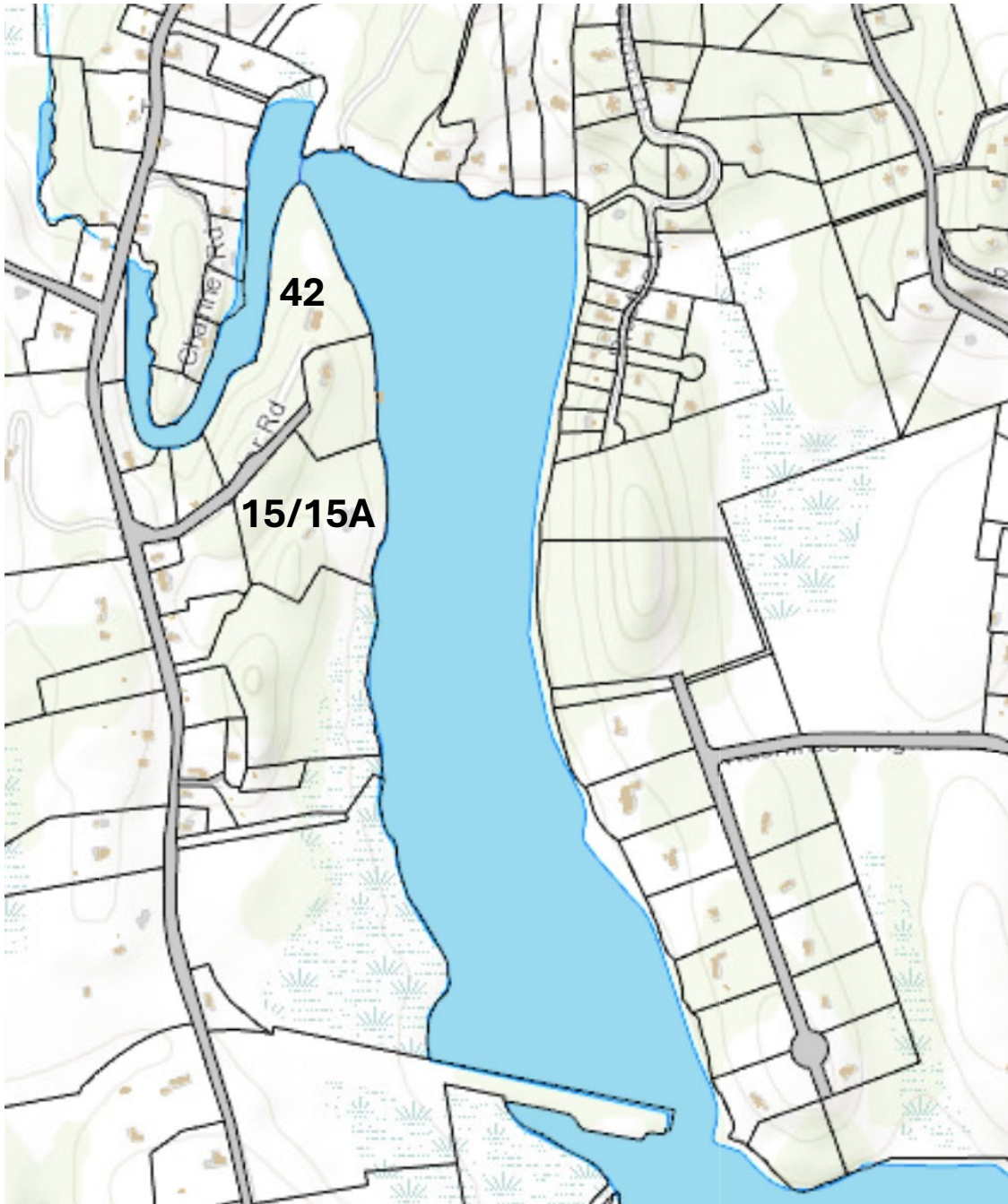
B. PROOF THAT APPLICANT HAS MAILED COPIES OF PUBLIC NOTICE TO ABUTTING PROPERTY OWNERS:

C. PROOF OF PROVISIONS OF SECTION 8.2 (IF APPLICABLE):

West Twin Hydro-Raking 15, 42 Slater Rd



WestTwin Overview~100 surface acres




**42 Slater Rd 10.96 acre 830 ft lake frontage
1330 ft channel frontage**

15 Slater Rd 9.95 acre 730 ft lake frontage

42 Slater Workscope



Rake on either side of the dock and out to the front of the dock allowing us the ability to walk into the lake with kayaks, paddle boards, and swim



42 Slater: 2023 Aerial View



Spoil will be deposited directly on shore and then removed

15/15A Slater

**Rake just south of the dock to
remove lilies spreading into
dock area ~30 x 30 ft area
Spoil deposited on shoreline
and then removed**

